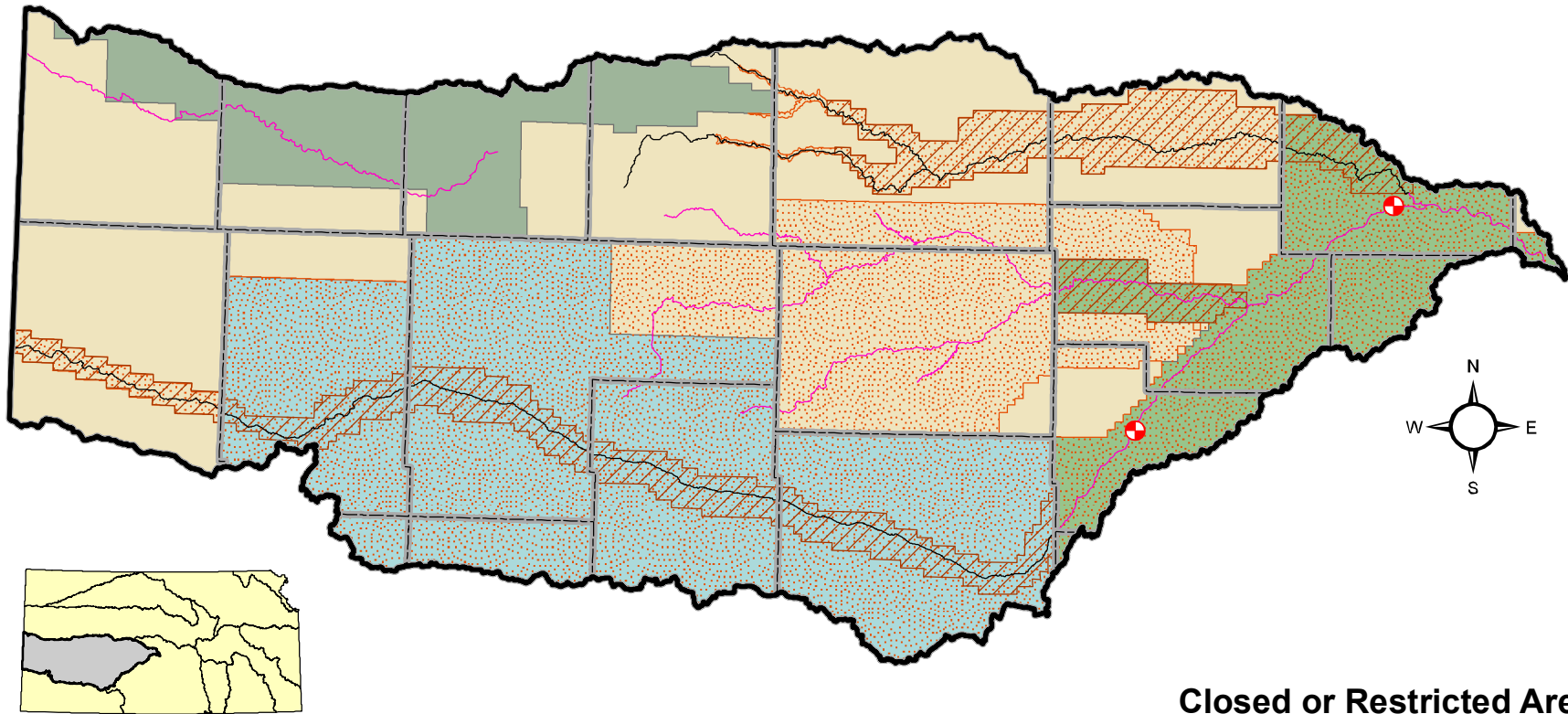










# Upper Arkansas Basin Water Management



-  Minimum Desirable Streamflow Gage
-  Intensive Groundwater Use Control Area (IGUCA) or Special Water Quality Use Area (SWQUA)
-  Western Kansas Groundwater Management District (GMD) #1
-  Southwest Kansas Groundwater Management District (GMD) #3
-  Big Bend Groundwater Management District (GMD) #5

## Closed or Restricted Area\*

-  Closed Stream
-  Restricted Stream
-  Closed

\* See Regulation for details



Source:  
Kansas Department of Agriculture

Kansas Water Office, November 2008